

ADDENDA AND CORRIGENDA

Chapter II Page 89. At the end of the first para:

Sheshadri Iyer arranged the supply of tapped water to Bangalore City from 1896 by raising a reservoir at Hesarghatta.

Chapter VI Page 401 at the end

The income and expenditure of Warehouses in Bangalore District

(Amount in lakhs).

Name of the Warehouse	Income			Expenditure		
	1988-89	1987-88	1986-87	1988-89	1987-88	1986-87
State Ware Houses						
Hongasandra	16.92	22.40	28.57	26.40	25.80	25.70
White Field	3.03	9.06	10.13	6.83	8.86	7.54
Makali	--	1.24	--	--	3.96	--
Central						
Bangalore	105.86	108.81	58.71	68.05	59.22	32.12

Note: The Figures of State Warehousing Corporation for 1988-89 and 1987-88 are provisional.

Chapter VII Page 432, after first para:

The Karnataka Philatelic Society in Bangalore was established in 1975 to popularise, promote and serve the hobby of philately in all its aspects with emphasis on its value as an instrument for developing national consciousness, pride and integration and to build up and disseminate philatelic knowledge. It is affiliated to the Philatelic Congress of India. In 1977, the Society actively participated in the all-India Philatelic Exhibition ASIANA 77 and INPEX 77 at Bangalore. It has a library consisting of many publications, magazines, bulletins brought out by Philatelic Association in India and abroad. Seminars, workshops and display talks were organised to train young philatelists.

Chapter XII Page 604, before Jails:

The Police department has appointed some retired Army and other officials as honorary police officers in Bangalore City for maintenance of law and order.

Chapter XII Page 605 after Jails:

Central Jail: The capacity of Central Jail, Bangalore as in 1990 is 558. It is headed by a Senior Superintendent assisted by two Assistant Superintendents, one Surgeon, one Psychiatrist and 185 other staff. As on 15th March 1990, the number of convicts in the jail were 360 including 12 female convicts (35 males were above 40 yrs.), and the number of under trials were 808 including 19 females (88 males and two females were above 40 years). No death sentences were awarded to any of the convicts in this jail during the previous decade. The number of offences inside the jail during the previous three years was as follows: 1986-87-30; 1987- 88-40; 1988-89-93. Number of detainees admitted and discharged under COFEPOSA and Goonda Act respectively for the years from 1986-87 to 1988-89 were as follows: 1986-87-46, 12; 1987-88-45, 62; 1988-89-73, 43.

The following industries exist in the jail as reformatory measure for prisoners: Carpentry, weaving, powerloom, tailoring, smithy, soap making, laundry, cane work, dyeing, printing, etc. There is also a prison library. During the years from 1986-87 to 1988-89 35, prisoners were released before the expiry of the term for good conduct. The annual expenditure and the cost of each prisoner during the previous years was as follows: 1986-87-Rs.51 lakhs and Rs.7,548; 1987-88-Rs.56 lakhs and Rs.8,972; 1988-89-Rs.67 lakhs and Rs.10,161.

Chapter XV page 680 after first para

Taluk-wise percentage of Literates from 1961 to 1981 in Bangalore District.

Taluk	1961			1971			1981		
	Male	Female	Total	Male	Female	Total	Male	Female	Total
Anekal									
Total	33.96	12.22	23.35	36.66	18.04	27.61	46.57	25.39	36.25
Rural	31.13	9.72	20.66	34.53	15.28	25.18	45.05	27.37	34.56
Urban	52.41	29.14	41.24	50.53	30.91	43.40	57.97	40.15	49.40
Bangalore North									
Total	49.46	24.58	37.85	62.30	48.90	57.11	69.00	55.48	62.63
Rural	34.03	11.01	22.87	46.01	21.68	34.57	48.43	20.78	35.22
Urban	56.14	31.13	44.70	65.65	50.95	58.79	69.76	56.79	63.64
Bangalore South									
Total	36.85	15.86	26.71	46.94	29.21	38.49	56.20	37.09	47.09
Rural	28.73	9.14	19.24	40.31	21.99	31.55	46.78	25.09	36.40
Urban	52.70	29.55	41.75	66.64	51.05	59.05	62.71	45.51	54.53
Bangalore City (BDA)									
Total	59.68	39.12	50.06	65.68	51.27	58.95	70.26	57.75	64.36

Page 757, para 2:

The present New City Talkies on the Narasimharaja Road, was called the Usman Khan Theatre, where plays were being staged by some of the professional and amateur troupes. The Jayalakshmi Theatre, another playhouse in Kalasipalayam, was owned by Sahukar Veerabhadrapa of Bangalore.

Page 765, para 2:

Tafe Janaki was a noted dancer of Bangalore and there is a cross road in Rangaswamy Temple Street named after her.

Chapter XVI Page 827, after second para

Sharana Seva Samaja is another voluntary Association actively participating in the Family Welfare activities in Bangalore City. It has two Family Welfare Centres at Sampangiramanagar and Yeshvanthpur in Bangalore City.

Chapter XVIII Page 907

Some journals being published from Bangalore are: 1) *Andhra Vijnana Samiti*, Telugu, monthly; 2) *Devanga Kalyana*, Kannada, monthly; 3) *Devanga Vani*, Kannada, monthly; 4) *Film Advance*, Urdu, weekly; 5) *Indian Coffee*, English, Kannada, Tamil and Malayalam monthly; 6) *Prajamatha*, Telugu, weekly; 7) *Telugu Mitralu*, Telugu, monthly.

CHAPTER XIX

Banaswadi (Bangalore South tq) also called Dod-Banaswadi (10 km from Bangalore), now a part of the Bangalore Urban agglomeration area has a celebrated temple of Anjaneya said to be built during the last century. Marutisevanagar, a place nearby is named after the same deity. In the precincts of the temple are the shrines of Rama, Sita, Lakshmana and Ishwara. There is a tall *gopura* (recent) at the entrance gateway of the temple. The temple is regularly visited by hundreds of devotees and there will be more visitors on Saturdays and Sundays. A special *jatra* is held during Hanuma Jayanti, when it is claimed that tears roll down from the eyes of the image.

After first para on page 921

Bangalore (add) : Koramangala (Bangalore South tq), now a suburb of Bangalore City has an old shrine of Lakshmidēvi said to be built by defying Lakshamma, the daughter-in-law of Kempegowda I for her self-sacrifices. When Kempegowda started constructing the Bangalore fort, a portion of it is believed to have crumbled down several times. In order to overcome that obstacle it is said, the idea of human sacrifice was suggested. Kempegowda's pregnant daughter-in-law sacrificed herself without informing her family members. A *jatra* held here in Chaitra is well attended.

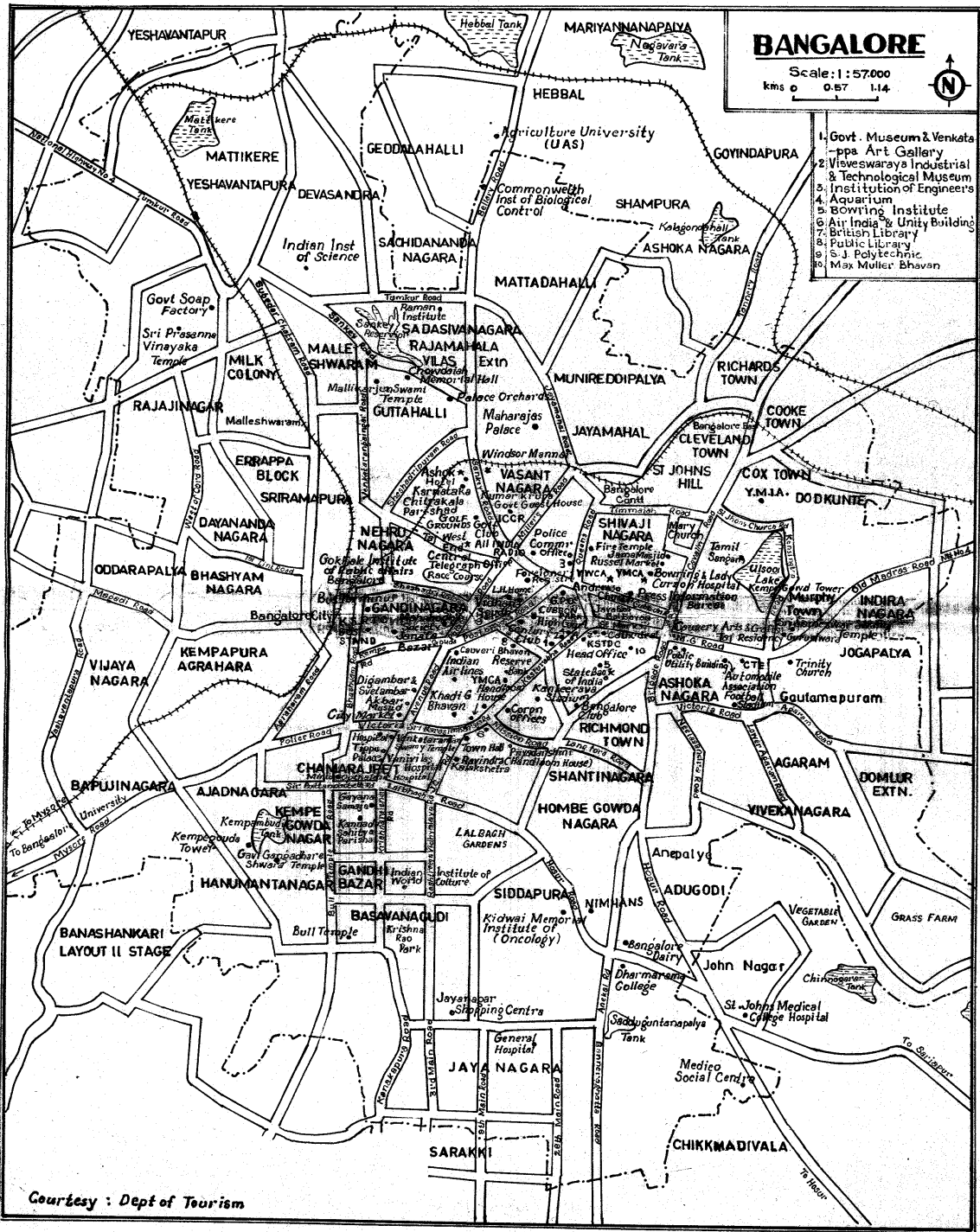
Kakolu (Bangalore North tq; p: 1,062) situated at a distance of 22 km from Bangalore was a celebrated headquarters of an administrative division, then known as 'Kakolu sthala' (NI 31). The old site of Kakolu is now described as inside the campus of the Mother Dairy (K.M.F.) Plant not far away (two km) from the present village of Kakolu. When the Hesarghatta reservoir was completed in 1896, the old village was vacated out of fear of the inhabitants polluting the reservoir supplying drinking water to Bangalore. The present village has temples dedicated to Veerabhadraswamy, Venugopala, Anjaneya etc. The Veerabhadra temple has pillars of late Vijayanagara style and is a spacious structure. There are decorative relief figures over the *navaranga* pillars. There is a seated image of Daksha (with folded hands) in relief engraved over the *dwajastambha* facing the temple. This is built of materials, brought from a temple in the old village. In front of this temple, across the main road is a small shrine of Basavanna. The Venugopala temple has a *tulasi vrindavana* with a small relievo figure of Gopalakrishna over its front portion. It was earlier found at Chigadapur, a nearby village. The temple is said to have been renovated in 1931. *Brahmarathotsava* is held here on the bright *panchami* of Chaitra. The Anjaneya temple built around 1908 has an image, said to have been brought from the old site of Kakolu. Other temples of the place are Benki Maramma, Battilingeshvara (of the Kuruba Community), Karemma, Kalamma etc.

Page No.	Line	For	Read as
1	2	3	4
12	23	gnessic	gneissic
13	24	gnessic	gneissic
13	25	gnessic	gneissic
32	27	Table III	Table III (in page No.40)
64	20	1420-50	1420-80
73	5th From bottom	An	Bn
79	14	IX	VIII
87	6th From bottom	X	IX.
122	Second from bottom	2791	2795
122	"	571	574
148	21	Cocks	Cox
157	12	Cutchi Memans	Daudi Boras
158	9	Archidioese	Archidiocese
160	9	Benson	Cleveland
162	last line	loosing	losing
163	19	dying	dyeing
201	19	curriela	curricula
205	21	crickters	cricketers
209	3	welbeing	wellbeing
209	26	Fillis	Fillies
209	36	stations	stallions
210	37	venuses	venues
213	70	Shanaj	Shahnaz
251	16	Holstion	Holstain
272	15,16,17,18	playwood	plywood
275	33,35	etc.	etc.,

1	2	3	4
279	Col.2,Sl.No.11	waving	weaving
299	Col.2.Sl.No.71	peeny	peenya
312	17	wollen	woollen
314	2	Heball	Hebbal
321	24	Beasheer Ahmed	Basheer Ahmed
323	37	seeding	seedling
334	lines 1-4	delete the lines	
335	1	garmets	garments
339	14	8	608
388	22	read-made	ready-made
389	38	Rs.1	Re.1
394	8-9	been mentions	been dealt in the beginning of the section Trade and Commerce. A report of 1920 mentions
394	27	Occasion on	occasion of
396	9th from bottom	earadicate	eradicate
402	25	Ka adi	Kavadi
404	3	(239 kms)	(339 kms)
405	Table II	Total 3301	Total 330
407	14	per minutes	per minute
410	41	km 1951	km in 1951
414	18	Motor carts	Motor cars
417	3	by the all	by all
418	25	Ulsoor Bus Stand	Ulsoor
419	last table	Total 805	Total 807
425	31	As in 1982	As in 1987

1	2	3	4
429	39	one 0.125	0.125
430	16	(57 paise) of one tola	(57 paise) for one Tola
431	Table	Total	Head Offices 3 HSG.I 7 HSG II 18
433	8	Rs.	Re.
431	1	at	as
	17	stations	Station
440	27	at the Central talkies	near the Central talkies.
444	3	plantets	planets
455	Table	07,08,09	07 08 09
460	Table	(delete 300, 490, 960 in Cols. 5, 6 and 7)	
531	13	Kukkaurnad	Kukkanurnad
534	26	throughly	thoroughly
546	17	Kantirayi	Kantiraya
548	9	place	piece
553	25	areas	arrears
596	41	617	658
619	8	goods et.,	goods etc.
623	20 Col.(2)	Chief Executive Office	Chief Executive officer.
623	38	The Accountant General (Audit)	The Accountant General (Audit) I,
644	II Para 3rd line	statues	statutes
668	2	KSTRC	KSRTC
670	12	conserted	concerted

1	2	3	4
676	IIInd Column	General Administration Sanitation	General Administration.
	IVth Column	Public Health and	Public Health and Sanitation.
676	6th line	Banashankari (Bangalore South taluk)	Bangalore South Taluk
	7th line	Yelahanka (Bangalore North Taluk).	Bangalore North Taluk
683	03	a teach	to teach
684	01	villages	villagers
697	02	Schools	School
708	J2	Uani	Unani
712	12	district	districts.
749	07	Unagina Siddappa	Punagina Siddappa
779	9	an	and
785	11	Radoisactive	Radioactive
802	Last line	E.S.I.Act 1958	E.S.I.Act 1948
846	27	detrmining	determining
850	28	emanicipation	emancipation
850	40	Makkal	Makkala
851	1	womens	women's
851	34	metally	mentally
853	33	organisation	organisations
859	26	and	an
863	21	expending	extending
909	2	othe	the
916	25	here stone	hero-stone
927	12	in	is
938	20	ailses	aisles



MAP OF BANGALORE URBAN DISTRICT KARNATAKA

Scale: 4 Miles to an inch Or 1:25340
 Mile 0 1 2 3 4
 0 1 2 3 4 5 6 K. Metres

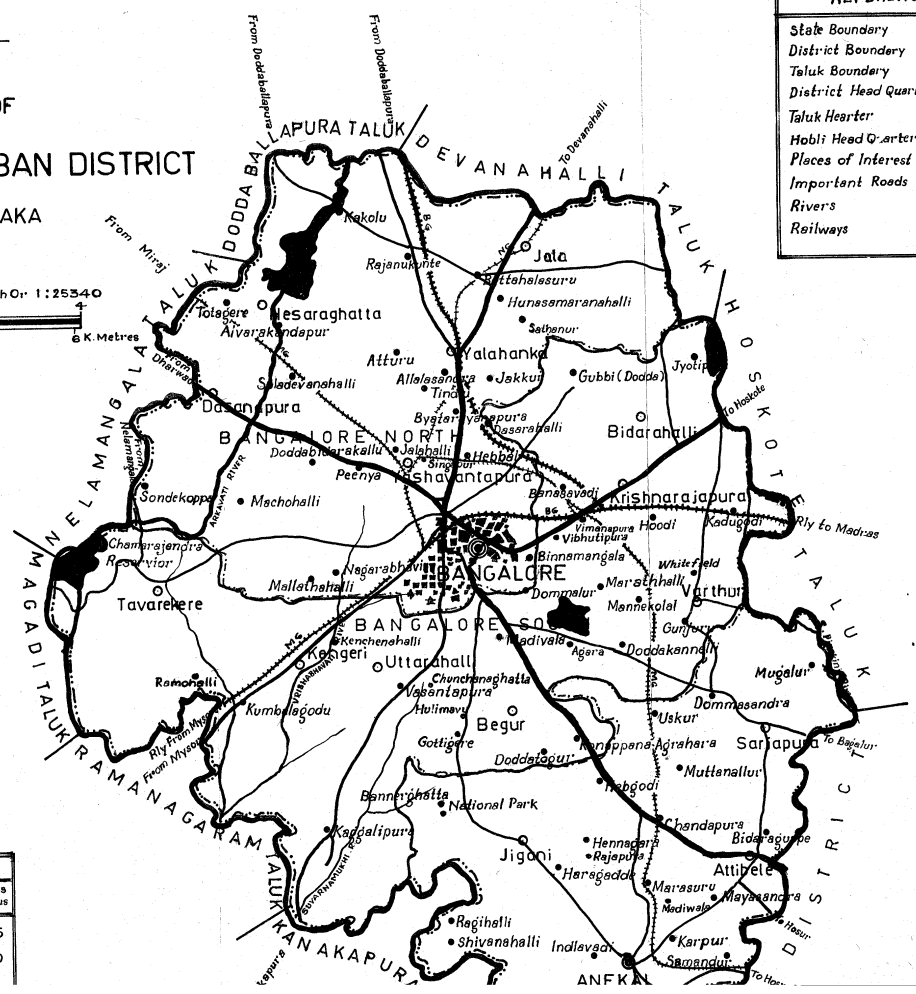
INDEX TO DISTRICT



- | | |
|----------------|------------------|
| 1. BIDAR | 11. CHIKMAGALUR |
| 2. GULBARGA | 12. D. KANNADA |
| 3. BILGAUM | 13. KODAGU |
| 4. BELGAUM | 14. HASSAN |
| 5. U. KANNADA | 15. TUMKUR |
| 6. DINDIGUL | 16. KOLAR |
| 7. RAICHUR | 17. BANGALORE(R) |
| 8. BELLARY | 18. BANGALORE(U) |
| 9. CHITRADRUGA | 19. MANDYA |
| 10. SHIMOGA | 20. MYSORE |

AREA AND POPULATION		
Name of Taluk	Area in Sq. Kilometre	Populations as Per 1961 Census
Bangalore City	151	2,476,355
Bangalore North	689	408,090
Bangalore	833	445,581

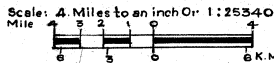
REFERENCES	
State Boundary	—
District Boundary	—
Taluk Boundary	—
District Head Quarter	●
Taluk Head Quarter	○
Hobli Head Quarter	○
Places of Interest	•
Important Roads	—
Rivers	—
Railways	—



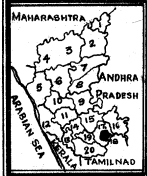
BANGALORE URBAN DISTRICT

KARNATAKA

Places of Interest
Important Roads
Rivers
Railways



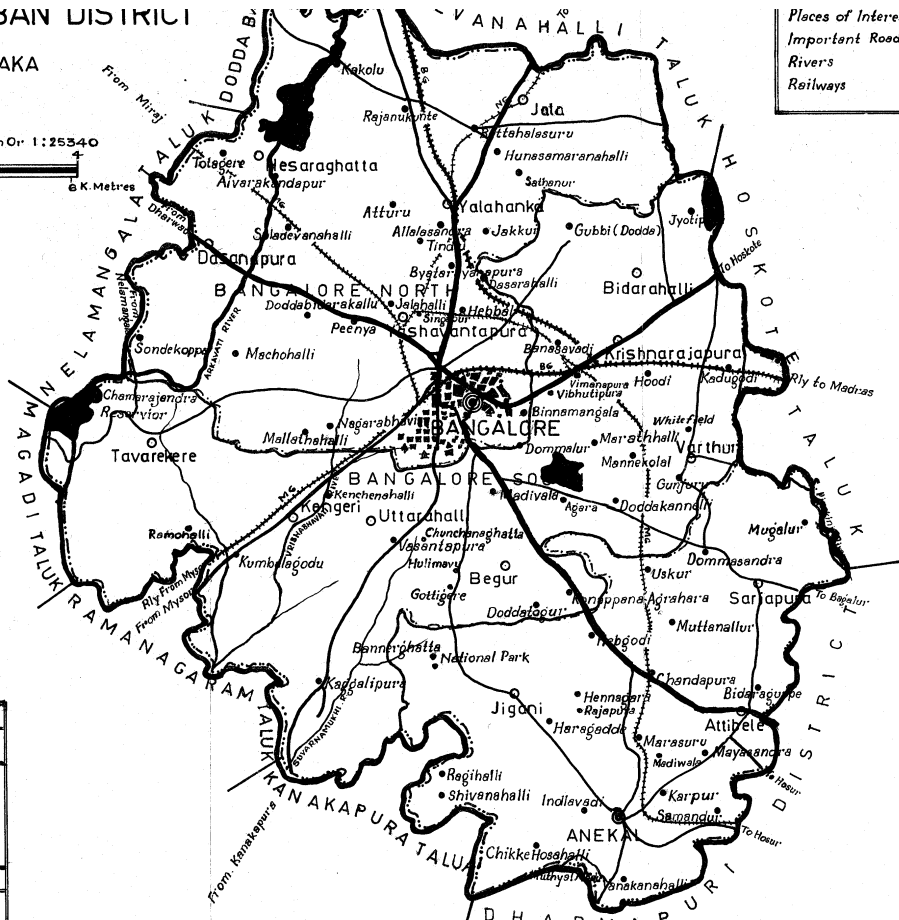
INDEX TO DISTRICT



- 1. BIDAR 11. CHIKMAGalur
- 2. GOLBURGA 12. D. KANAKA
- 3. BILAPUR 13. KODAGU
- 4. BELGAUM 14. HASSAN
- 5. U. KANNARA 15. TUMKUR
- 6. DINDRIS 16. KOLAR
- 7. RAICHUR 17. BANGALORE (R)
- 8. BELLARY 18. BANGALORE (U)
- 9. CHITRADRUGA 19. MANDYA
- 10. SHIMOGA 20. MYSORE

AREA AND POPULATION		
Name of Taluk	Area in Sq. Kilometre	Populations as Per 1981 Census
Bangalore City	151	2,476,355
Bangalore North	689	4,08,090
Bangalore South	833	4,45,581
Anekal	535	1,65,540
Total	2,191	34,95,566

Provisional Geographical Area of Bangalore Urban District as Computed by the Survey of India is 2,191 Sq. Kms



Reviewed 24/4/90
for Director of Survey Settlement and Land Records, K. R. Circle, Bangalore-1

Prepared by: G.H. Ibekkanaver Compared by: S.K. Swamy